SANKO PORT

- Sanko Port, a division of Sanko Petrokimya A.Ş., is located at the entrance of the Gulf of Iskenderun in the North East of Mediterranean Sea within Yumurtalik Municipality of Adana Province of Turkey.
  (Coordinates: 35°53'52,49" E / 36°50'21,07" N)
- The port is adjacent to Isken Power plant to the south and also neighbouring BTC Crude terminal to the north
- Cukurova International Airport: 125 km
- Major Motorway: 20 km
- Railway Station: 25 km

- The port utilizes a 1.297 meter finger jetty which allows it to serve different types of vessels including bulk, general cargo and project cargo vessels of upto 130,000 DWT.

JETTY INFO

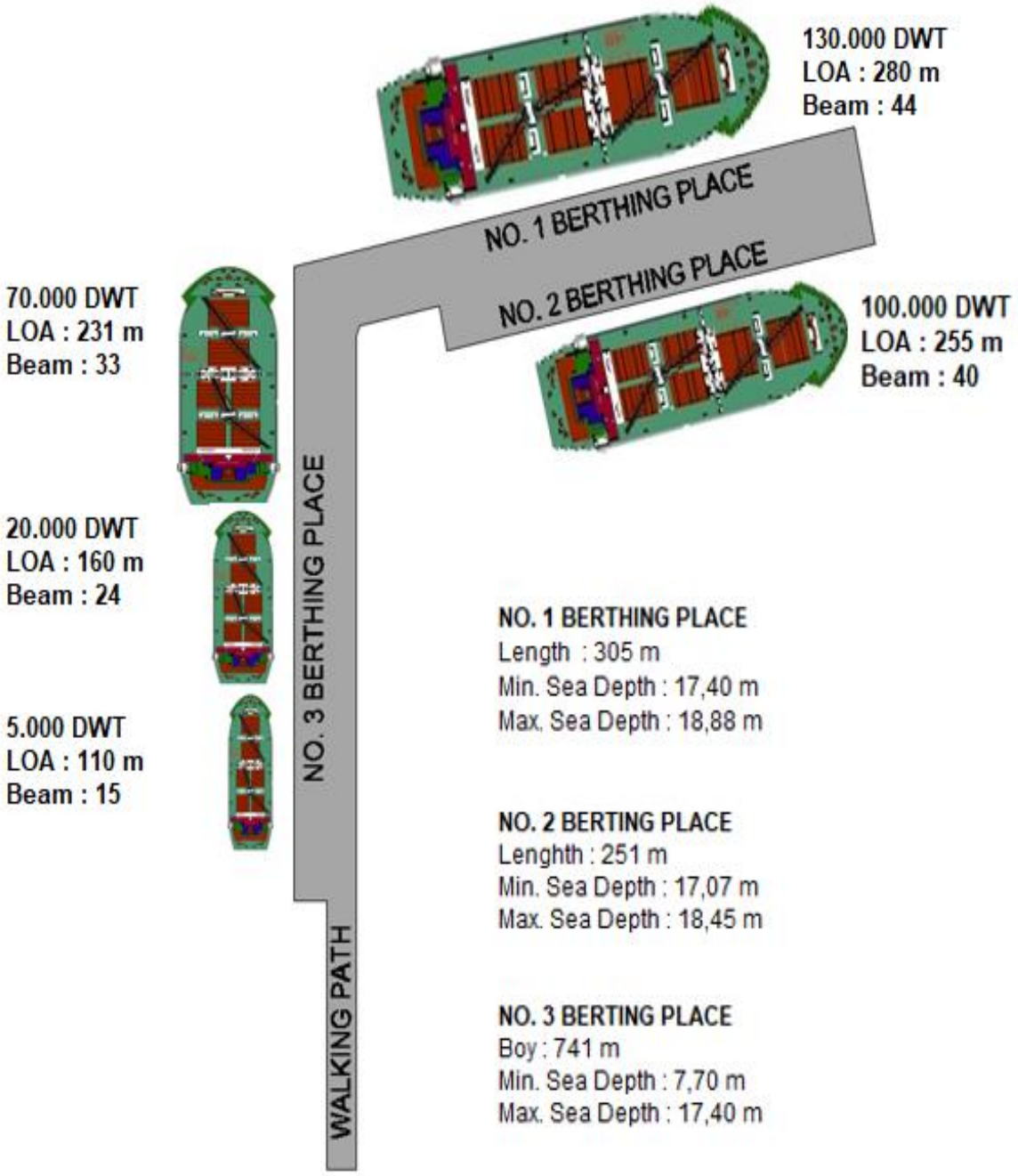

NO. 1 BERTHING PLACE
Length : 305 m
Min. Sea Depth : 17,40 m
Max. Sea Depth : 18,88 m

NO. 2 BERTING PLACE
Lenghth : 251 m
Min. Sea Depth : 17,07 m
Max. Sea Depth : 18,45 m

NO. 3 BERTING PLACE
Boy : 741 m
Min. Sea Depth : 7,70 m
Max. Sea Depth : 17,40 m



- Sanko Port consists of closed and open bonded and non-bonded warehouses and storage areas.

- Closed warehouse is over 15,000 m².
- 13.660 m² open temporary customs storage area.

- 30.362,39 m² closed Type A bonded customs warehouse.
- 78.854,53 m² open Type A bonded customs storage area.

- The port owns four shore cranes.

LIEBHERR LHM 550

LIEBHERR LHM 420



SENNEBOGEN 895

SENNEBOGEN 880

Other Information:

- Port Authority: CEYHAN Regional Port Authority.
- Customs: Yumurtalik Free Zone Customs.
- Berting and unberthing services: Ankaş Pilot Station.
- Tug Boat Service: Uzmar and Arpaş.
- Port Phone: + 90 322 675 2350, + 90 322 675 2352
- Port Fax : + 90 322 675 2355
- Port Manager: Mr. Erhan OĞLAKCI
  (erhan.oglakci@sankopetrokimya.com.tr)
  Phone: + 90 532 706 8077